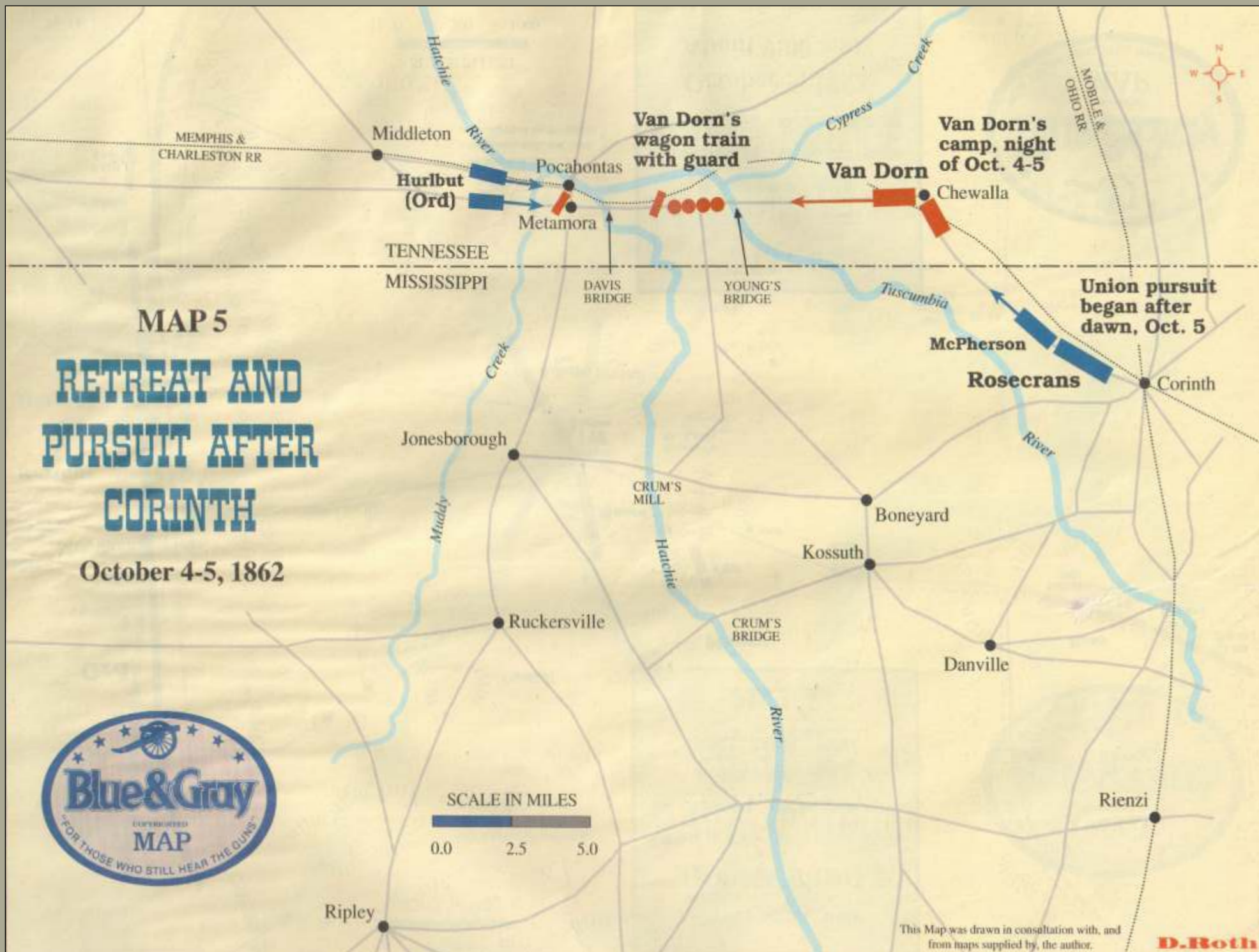


MAP 5 RETREAT AND PURSUIT AFTER CORINTH

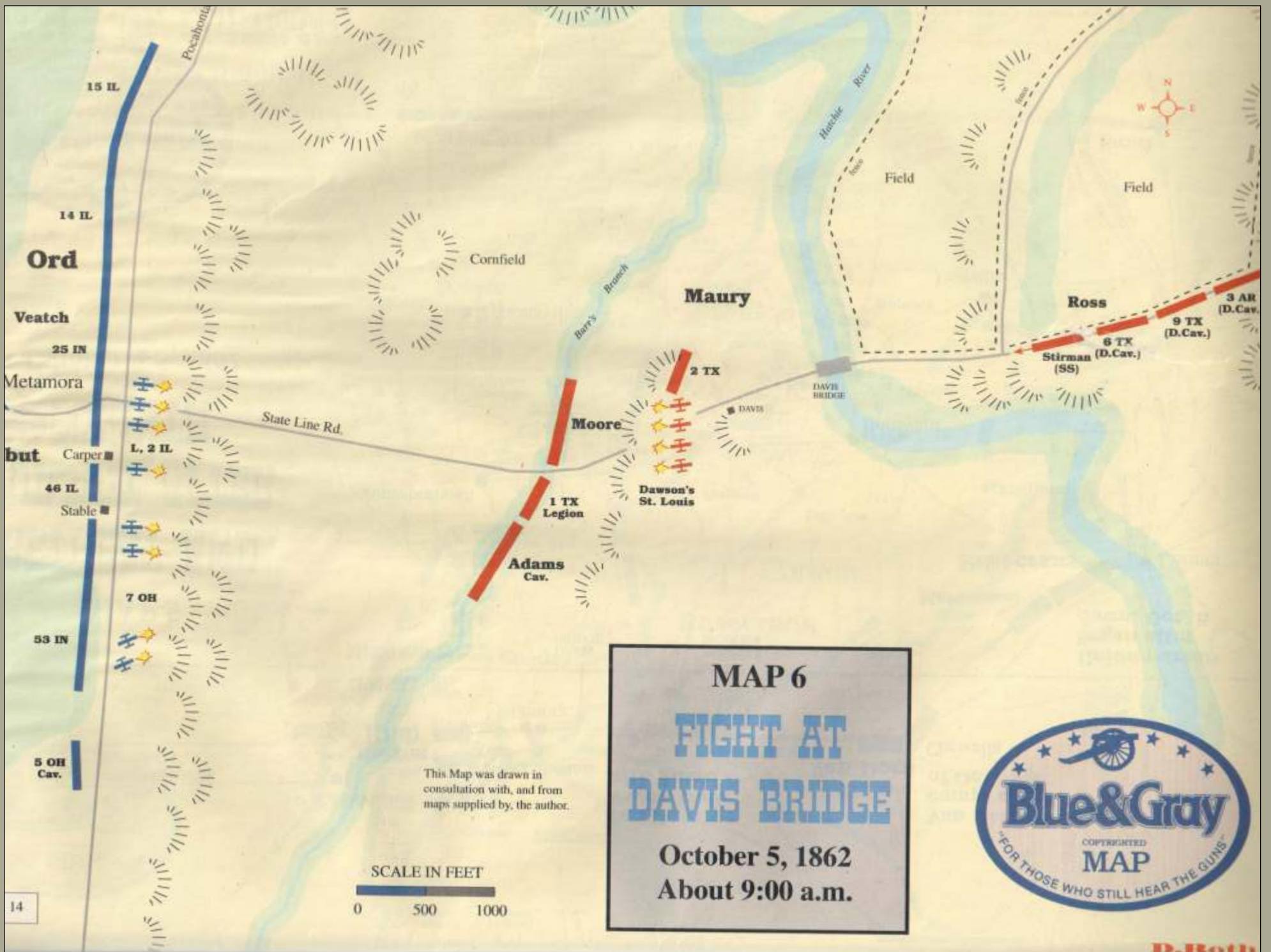
October 4-5, 1862



SCALE IN MILES
0.0 2.5 5.0

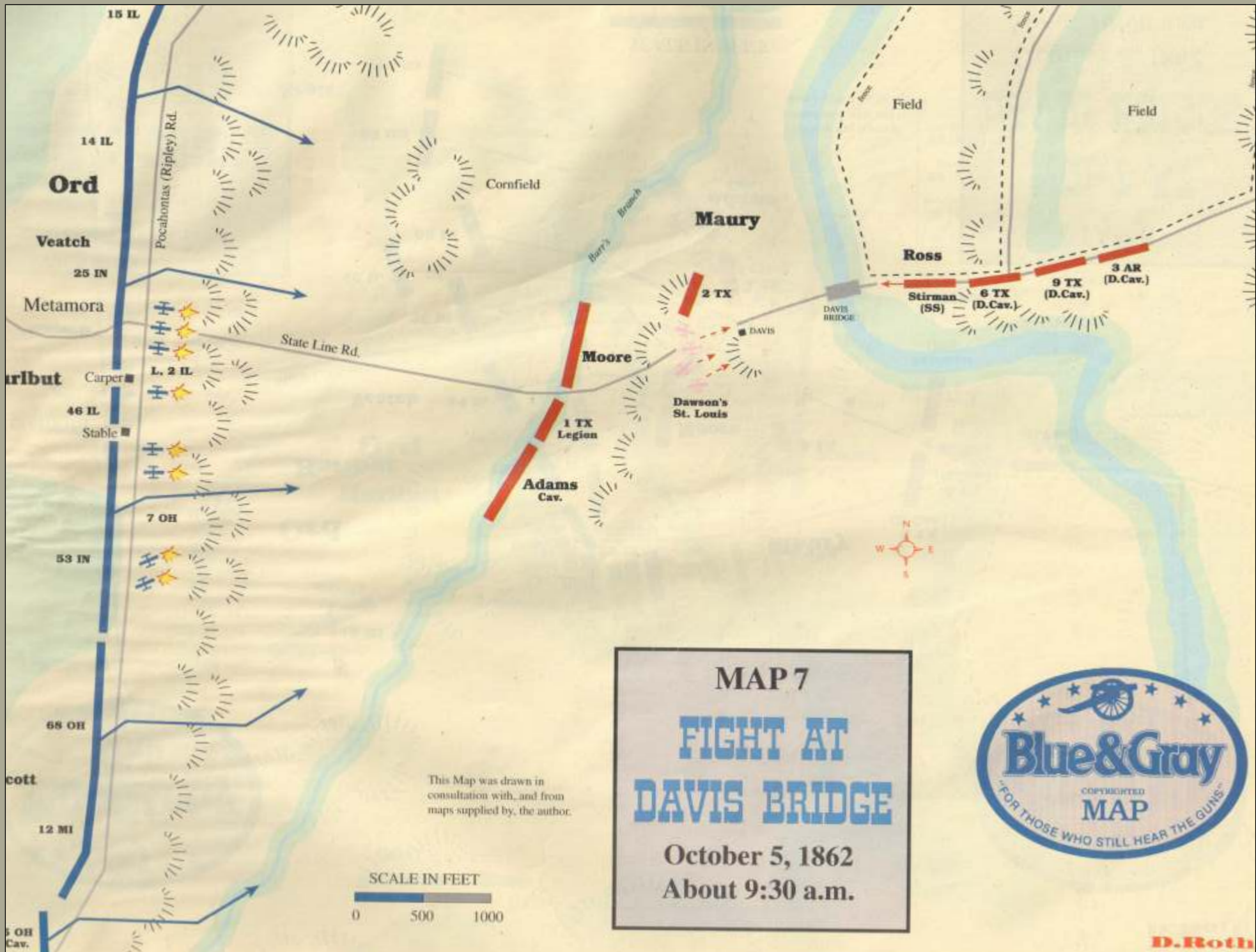


This Map was drawn in consultation with, and from maps supplied by, the author.



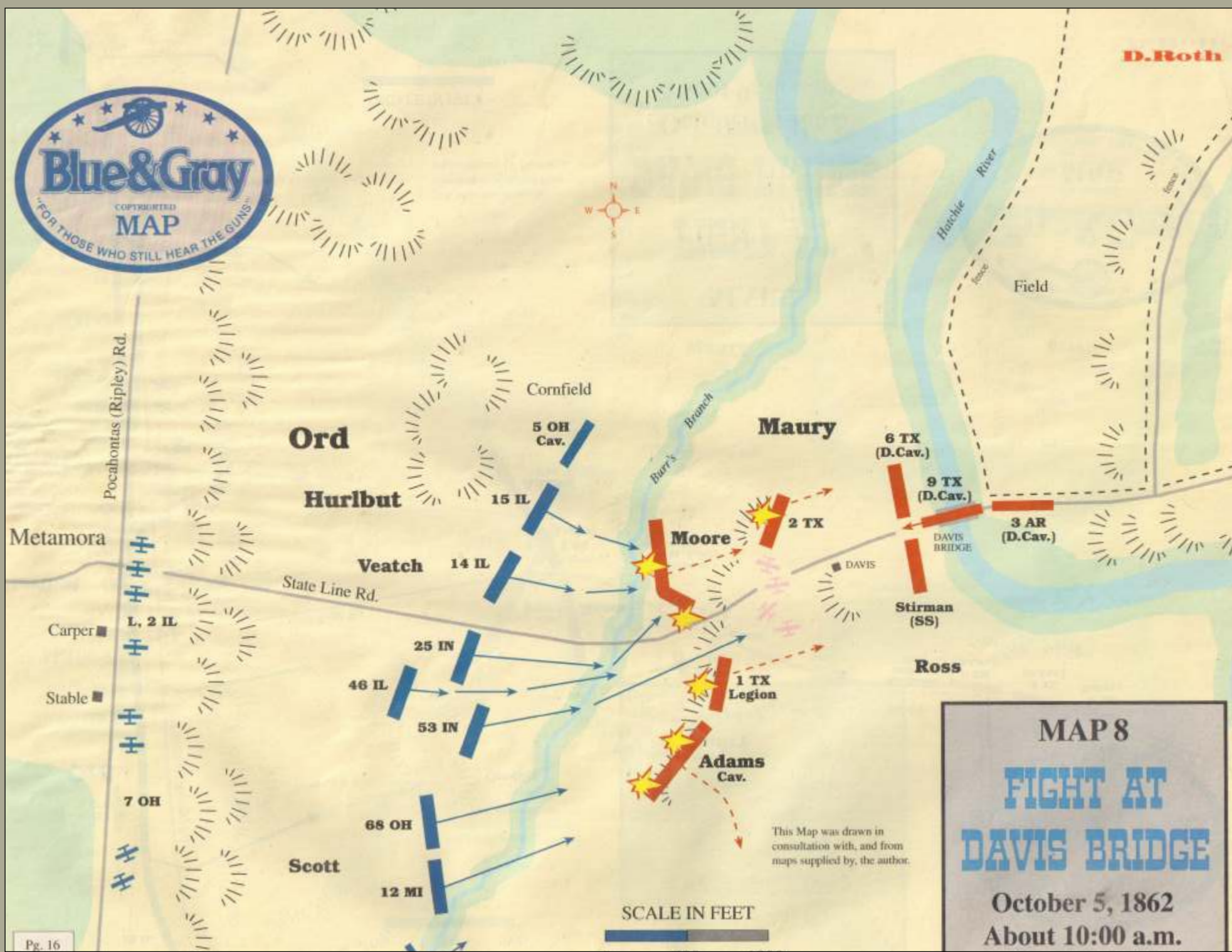
MAP 6
FIGHT AT
DAVIS BRIDGE
 October 5, 1862
 About 9:00 a.m.







D. Roth

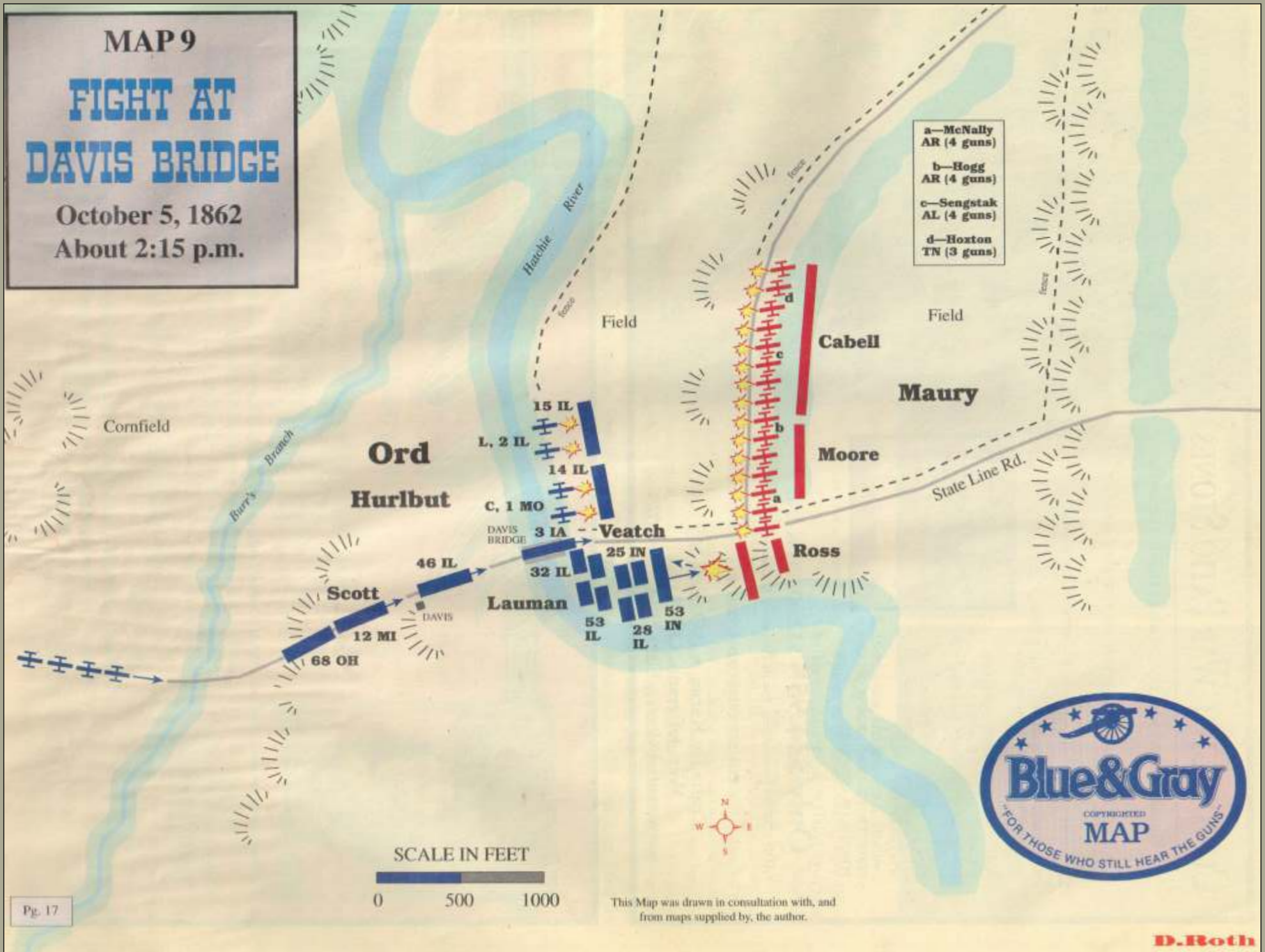


MAP 8
FIGHT AT
DAVIS BRIDGE
 October 5, 1862
 About 10:00 a.m.

This Map was drawn in consultation with, and from maps supplied by, the author.

MAP 9 FIGHT AT DAVIS BRIDGE

October 5, 1862
About 2:15 p.m.



This Map was drawn in consultation with, and from maps supplied by, the author.

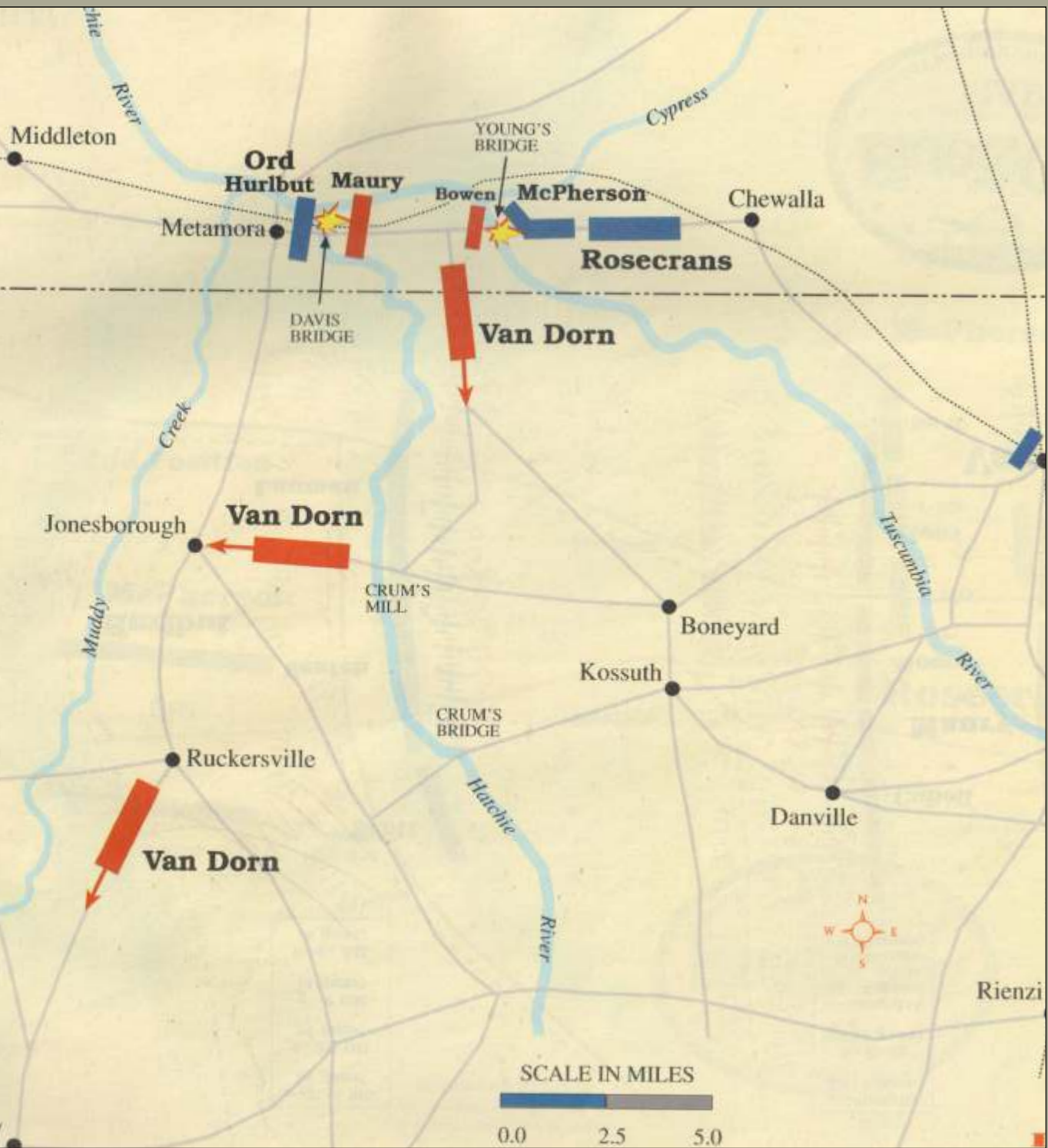
MAP 10 VAN DORN'S ESCAPE

October 5-6, 1862



This Map was drawn in consultation with, and from maps supplied by, the author.

Ripley



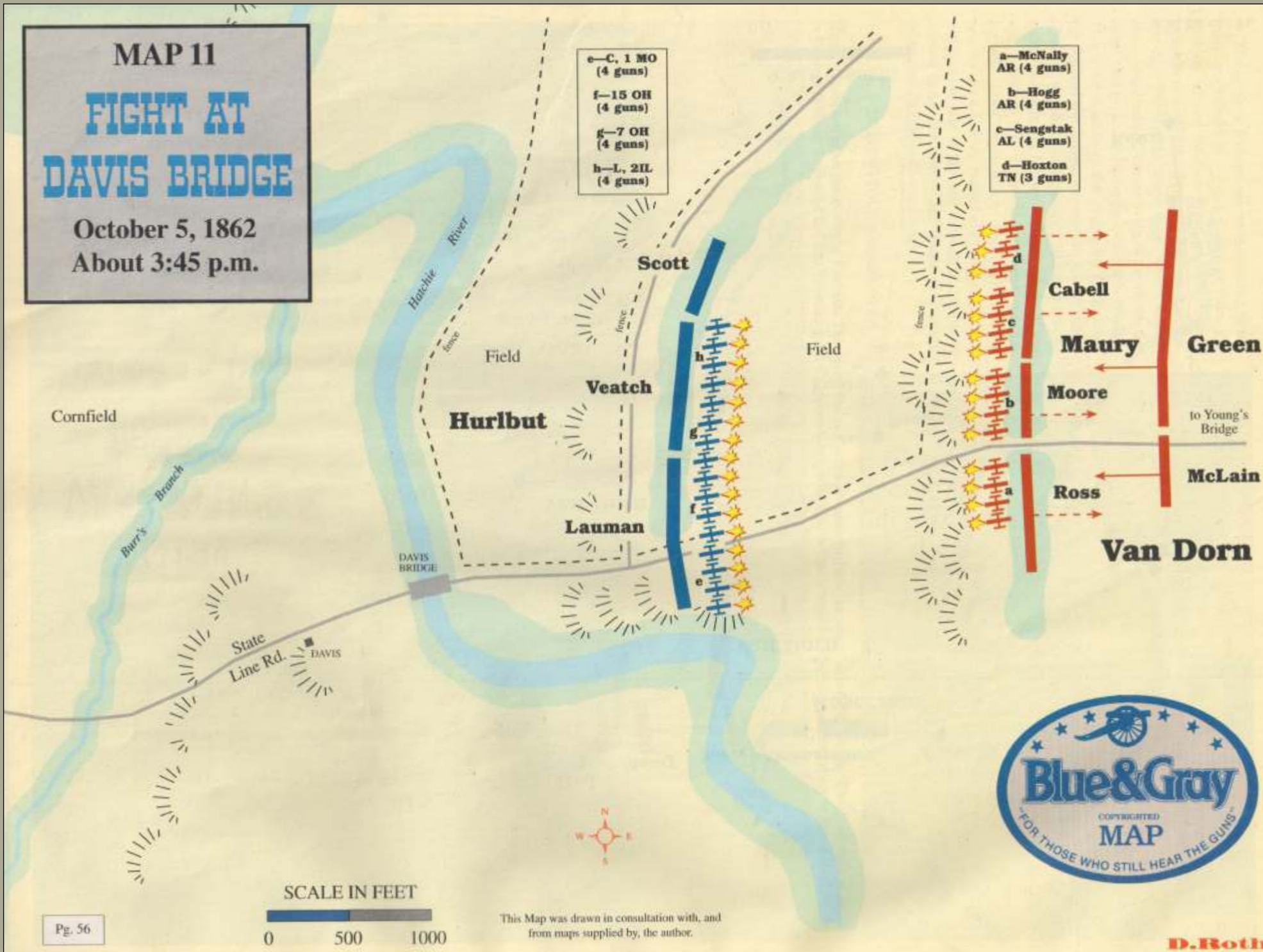
SCALE IN MILES

0.0 2.5 5.0

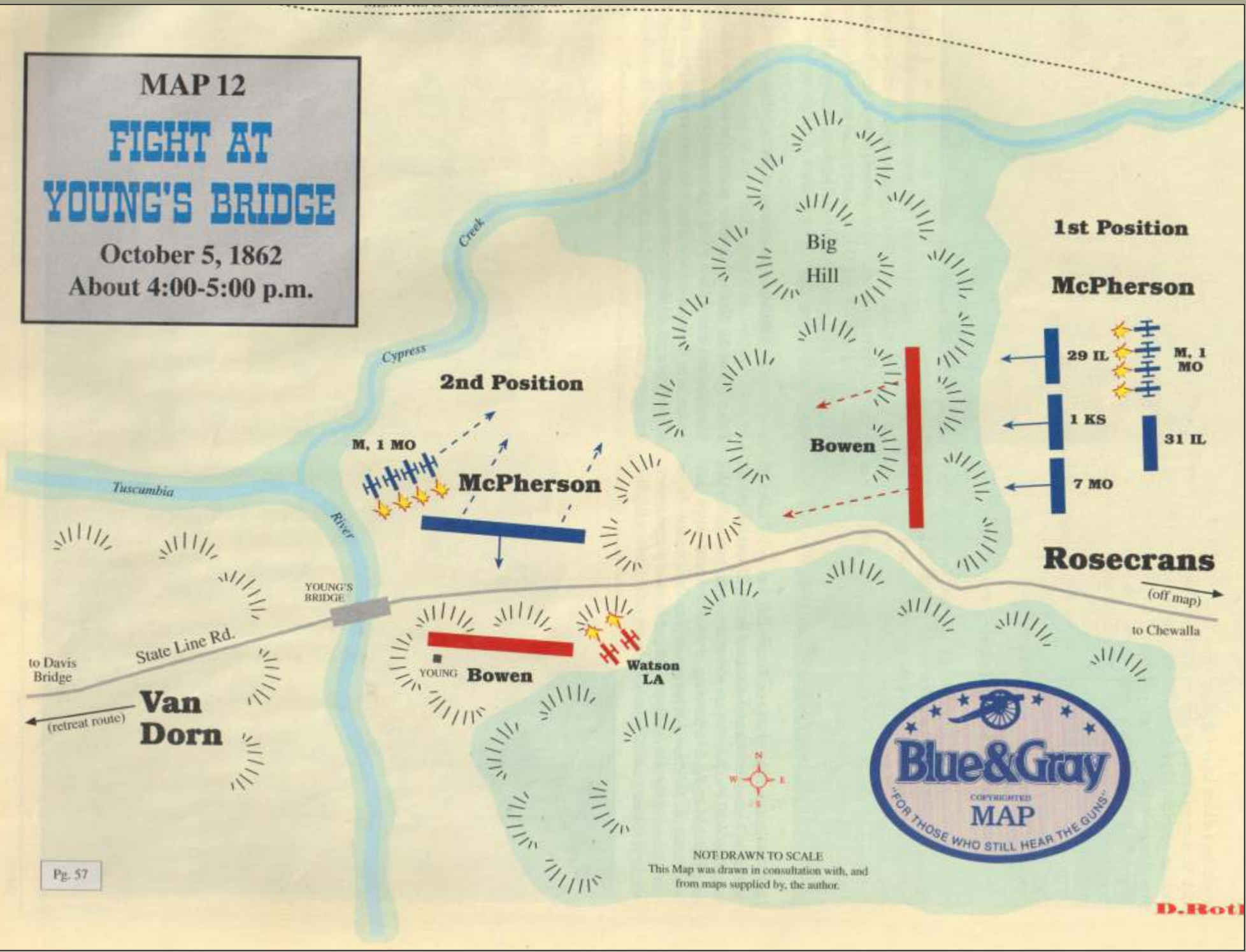
MAP 11

FIGHT AT DAVIS BRIDGE

October 5, 1862
About 3:45 p.m.



MAP 12
FIGHT AT
YOUNG'S BRIDGE
 October 5, 1862
 About 4:00-5:00 p.m.





The Ghost of Davis Bridge Battle filed - OCTOBER 5, 1862 10:15AM